

European Commission








Directive 91/271/EEC

**BELGIË / BELGIQUE,
LUXEMBOURG,
NEDERLAND**

Sensitive areas,
catchment areas of sensitive areas.

Situation at 01/01/2003

-  Sensitive area as identified by Member State
-  Catchment area of sensitive area as identified by Member State or area for which Article 5(8) is applied
-  Potentially sensitive area according to the current interpretation by the Commission
-  Catchment area of sensitive area not taken into account by Member State and/or catchment area of potentially sensitive area according to the current interpretation by the Commission
-  Major catchment boundary

0 25 50 100 km
Projection LAEA, 9°E/48°N, ED50

